

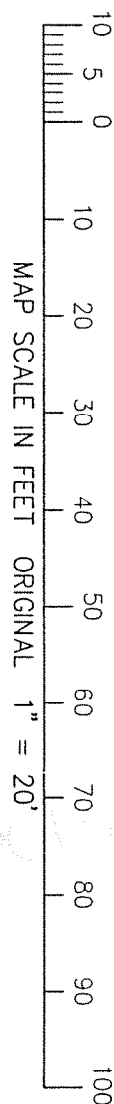
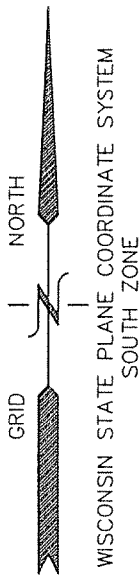
# FARRIS, HANSEN & ASSOCIATES, INC.

ENGINEERING — ARCHITECTURE — SURVEYING  
7 RIDGWAY COURT — P.O. BOX 437 — ELKHORN, WISCONSIN 53121  
PHONE: (262) 723-2098 FAX: (262) 723-5886

## PLAT OF SURVEY

LOT 26 OF INDIAN PRAIRIE SUBDIVISION  
A SUBDIVISION LOCATED IN THE NW 1/4 OF SECTION 27,  
TOWN 1 NORTH, RANGE 16 EAST, WALWORTH COUNTY, WISCONSIN

— WORK ORDERED BY —  
LARRY SMITH  
19111 RIGHEIMER ROAD  
HARVARD, IL. 60033



LOT 25

LOT 26  
13,394 S.F.

LOT 27

RESIDENCE

RESIDENCE

### LEGEND

- = FOUND IRON REBAR STAKE
- T.C. = PROPOSED TOP OF FOUNDATION ELEVATION
- {XXX} = RECORDED AS

PRAIRIE DRIVE


70' WIDE PUBLIC R.O.W.

NOTE: COPIES OF THIS MAP TO WHICH THE FOLLOWING CERTIFICATE WILL APPLY SHOW SURVEYOR'S ORIGINAL SEAL AND SIGNATURE IN RED INK. COPIES BY ANY OTHER MEANS MAY HAVE ALTERATIONS WHICH DO NOT REPRESENT THE SURVEYOR'S WORK PRODUCT.

I HEREBY CERTIFY THAT THE ABOVE DESCRIBED PROPERTY HAS BEEN SURVEYED UNDER MY DIRECTION AND THAT THE ABOVE MAP IS A TRUE REPRESENTATION THEREOF AND SHOWS THE SIZE AND LOCATION OF THE PROPERTY, ITS EXTERIOR BOUNDARIES, THE LOCATION OF ALL VISIBLE STRUCTURES, AND DIMENSIONS OF ALL PRINCIPLE BUILDINGS THEREON, BOUNDARY FENCES, APPARENT EASEMENTS, ROADWAYS, AND VISIBLE ENCROACHMENTS, IF ANY. THIS SURVEY IS MADE FOR THE USE OF THE PRESENT OWNERS OF THE PROPERTY, AND ALSO THOSE WHO PURCHASE, MORTGAGE, OR GUARANTEE THE TITLE THERETO WITHIN ONE YEAR FROM THE DATE HEREOF.

DATED: FEBRUARY 15, 2007

PETER S. GORDON R.L.S. 2101



LOT-SIDE EDGE OF SIDEWALK  
IS PROPOSED TO BE 0.32'  
HIGHER THAN BACK OF CURB

PROJECT: 5189.26  
DATE: 01/27/2005  
SHEET 1 OF 1

FEB 16 2007

VIP-26

009-1049